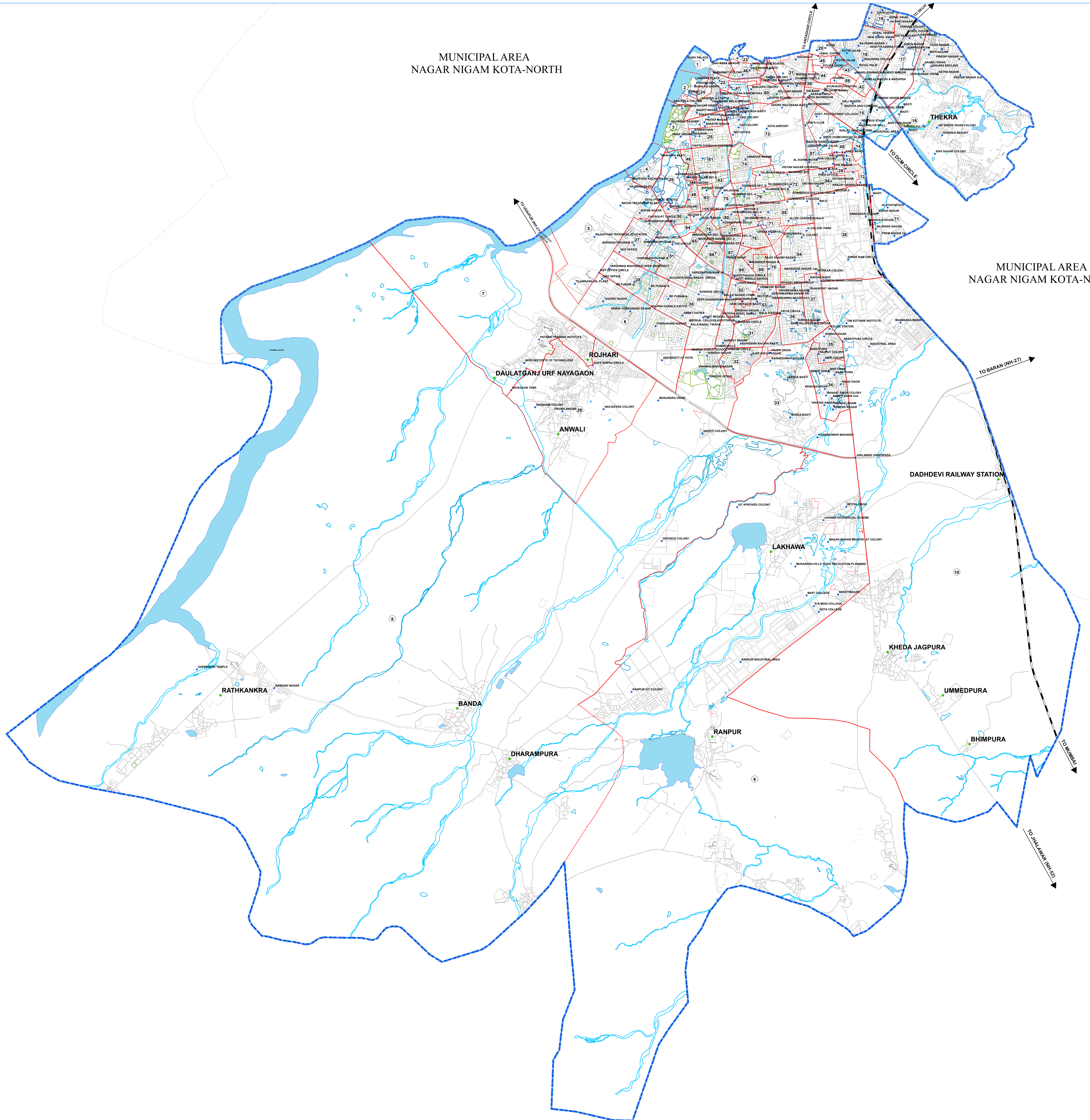


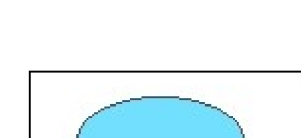







MUNICIPAL AREA  
NAGAR NIGAM KOTA-NORTH

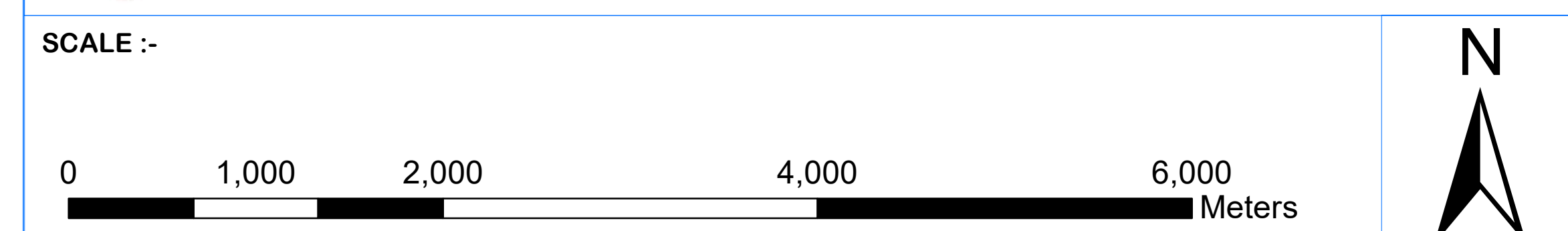
MUNICIPAL AREA  
NAGAR NIGAM KOTA-NORTH









-  WARD BOUNDARY  
वार्ड सीमा
-  MUNICIPAL BOUNDARY  
नगर निगम सीमा, कोटा दक्षिण
-  WATERBODIES/CANAL  
जलाशय / नहर
-  R.S. RAILWAY STATION AND RAILWAY LINE  
रेल्वे स्टेशन और रेल्वे लाइन
-  55 WARD NO.  
वार्ड नंबर
-  LANDMARK  
प्रमुख स्थल

POPULATION (NAGAR NIGAM KOTA SOUTH) = 544154  
 (As Per Census 2011)  
 NO. OF WARDS = 80  
 NO. OF WARD UNDER KOTA SOUTH CONSTITUENCY = 56  
 NO. OF WARD UNDER LADPURA CONSTITUENCY = 16  
 NO. OF WARD UNDER RAMGANJMANDI CONSTITUENCY = 08

**DESIGNTECH ARCHITECT**  
 ARCHITECT'S, ENGINEER'S, GIS MAPPING  
 FIRST FLOOR, JAY SHREE KRISHNA COMPLEX,  
 KESHAVPURA CIRCLE, KOTA  
 Mo.9214047757, 961492779



 (A.Q. QURESHI) XEN. 2nd NAGAR NIGAM KOTA	 (AMIT JOSHI) XEN. 3rd NAGAR NIGAM KOTA	 (AMIT VYAS) D.T.P NAGAR NIGAM KOTA
 (KIRTI RATHORE) DY. COMMISSIONER (HQ.) NAGAR NIGAM KOTA	 (RAJPAL SINGH) OIC & DY. COMMISSIONER (R.Z.) NAGAR NIGAM KOTA	 (VASUDEV MALAWAT) COMMISSIONER NAGAR NIGAM KOTA